


PLAN SHOWING THE PROPOSED CONSTRUCTION OF A RESIDENTIAL BUILDING AT PLOT NO. 74, SRI AMBAL NAGAR, THIRNINRAVUR, CHENNAI. S.NO. 47/5

THIRNINRAVUR VILLAGE, CHENNAI

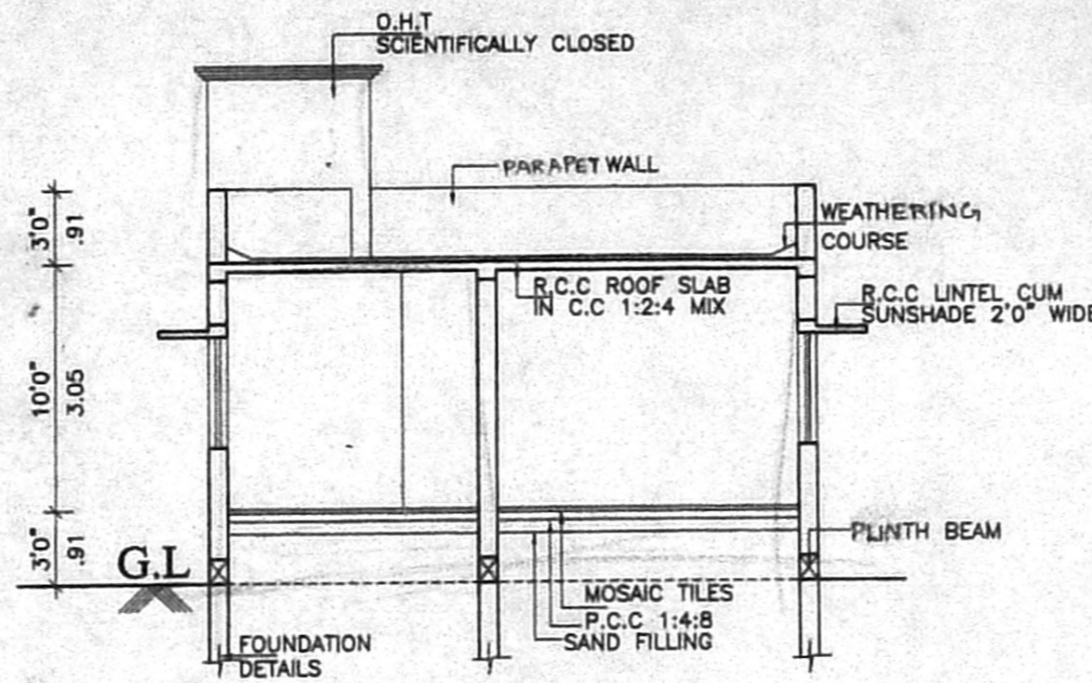
SCALE - 1" = 8'0" (1:100)

REVISED SCROUTING PLAN  
27/11/01. 29/11

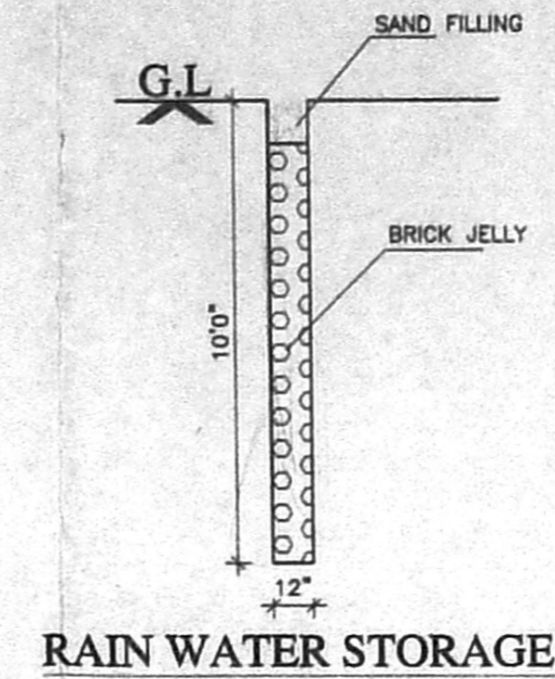
A/000785/27/1200  
Planning Permit No. **APPROVED**  
SUBJECT TO THE CONDITIONS IN THIS OFFICE LETTER.  
A2/31458/200/VI-12-2001  
Date: 11/12/01  
FOR MEMBER SECRETARY  
CHENNAI METROPOLITAN DEVELOPMENT AUTHORITY  
CHENNAI - 600 008.



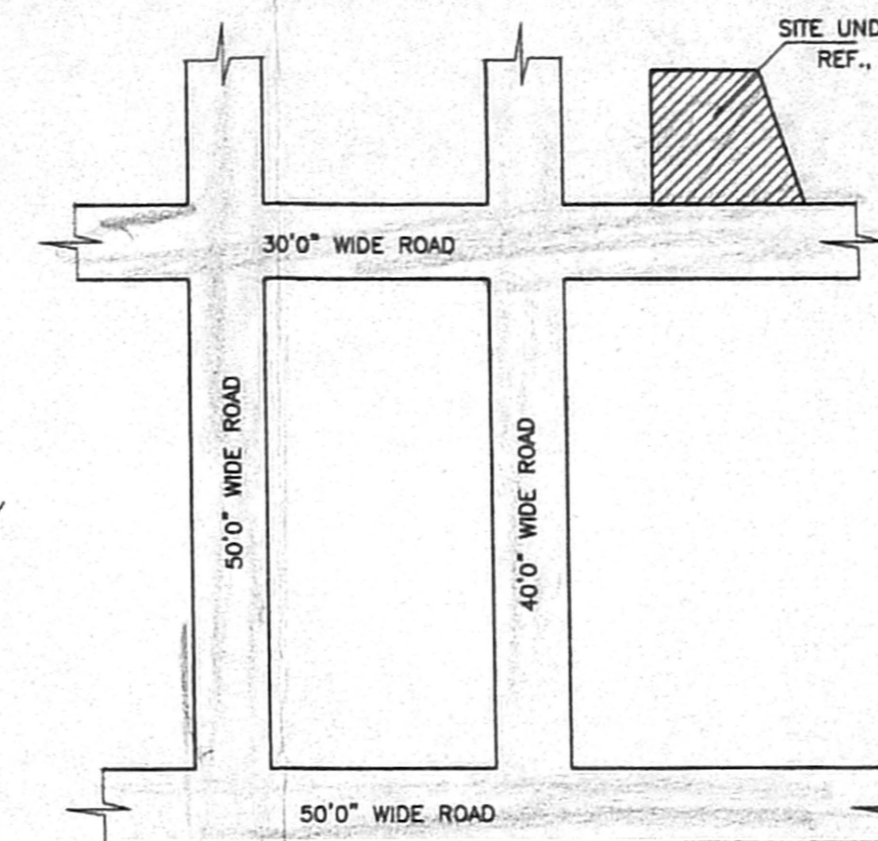
ELEVATION



SECTION - ON - ' V N '

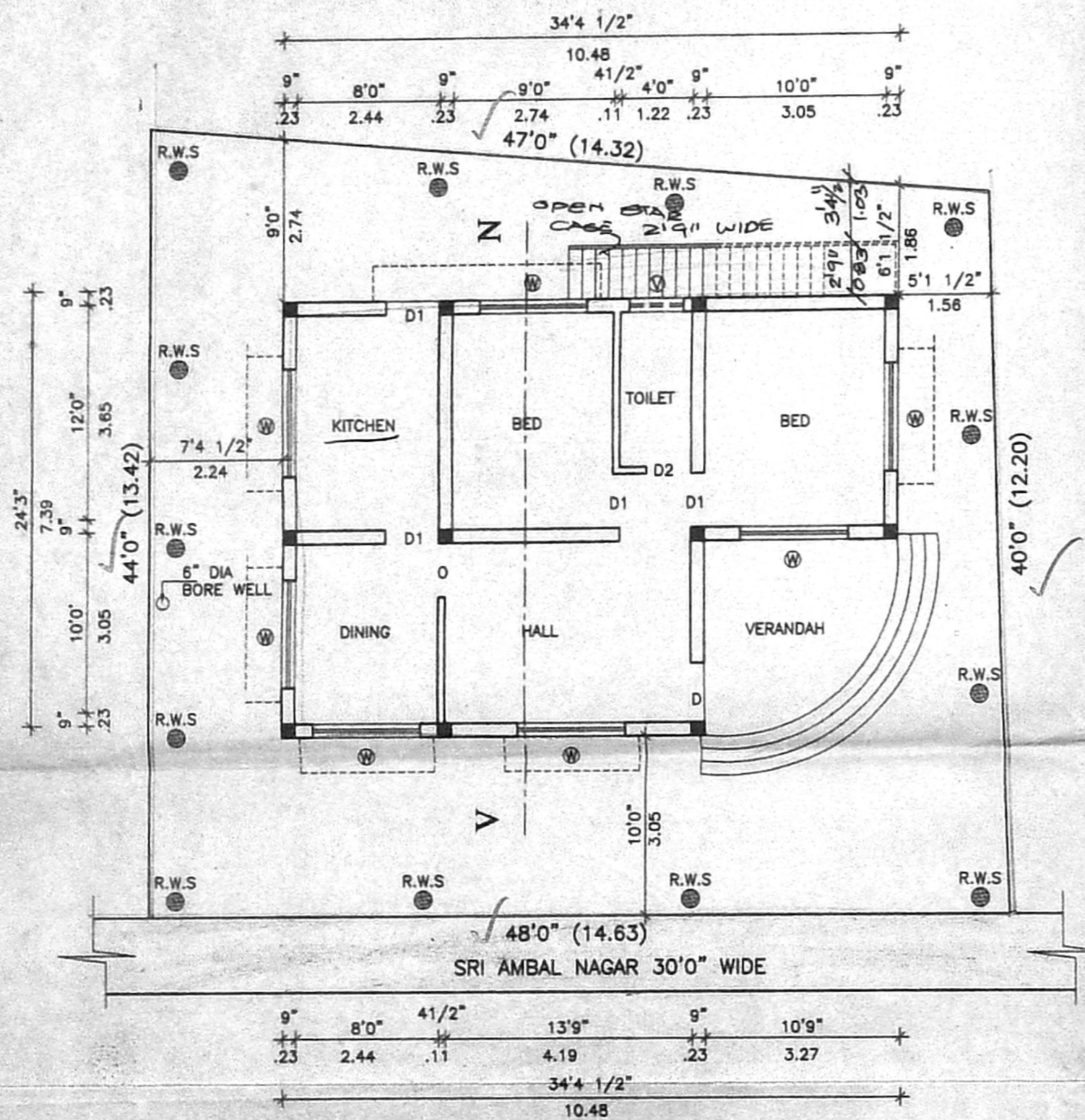


RAIN WATER STORAGE

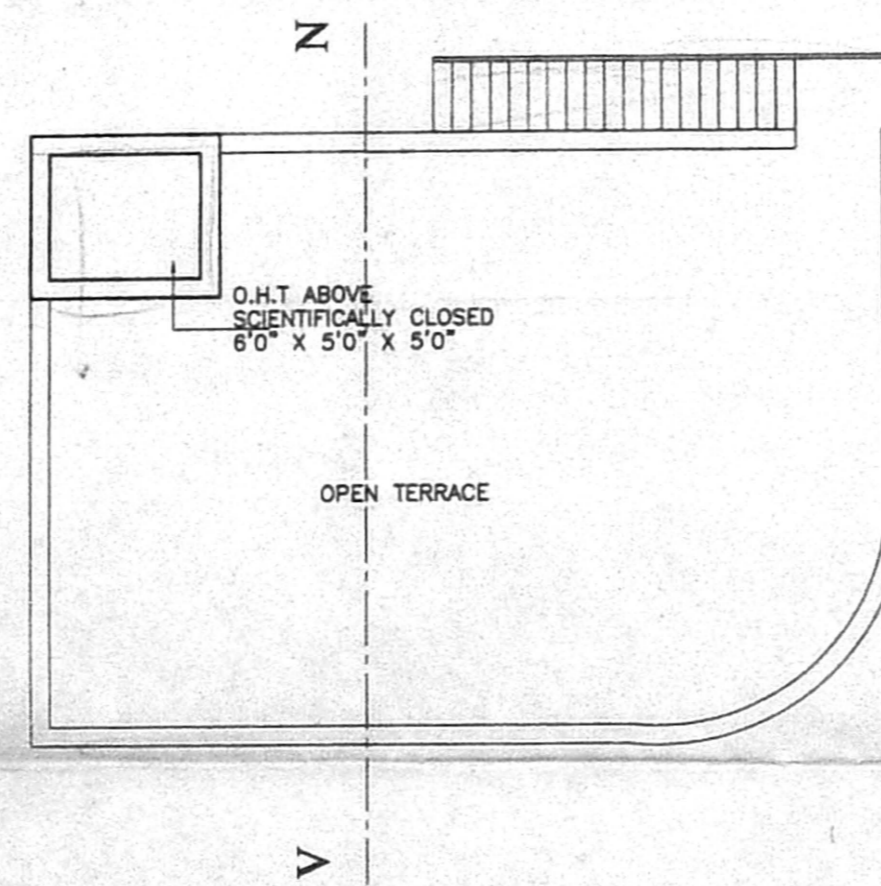


KEY PLAN

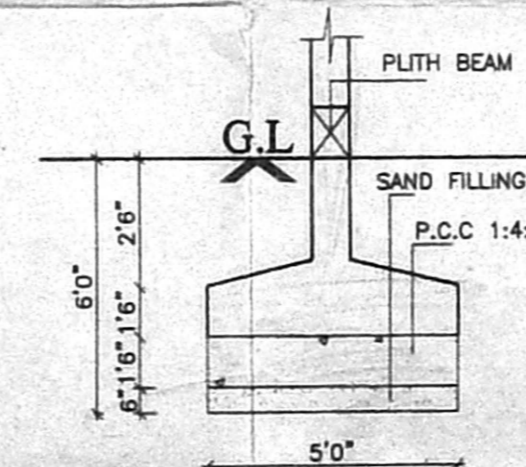
NOT TO SCALE



SITE/GROUND FLOOR PLAN



TERRACE FLOOR PLAN



FOUNDATION DETAILS ( SCALE 1:50 )

SCHEDULE OF JOINERIES:- OFFICE COPY

D	DOOR	3'3" X 7'0"
D1	DOOR	3'0" X 7'0"
D2	DOOR	2'6" X 7'0"
W	WINDOW	6'0" X 4'6"
V	VENTILATOR	3'0" X 2'0"

AREA STATEMENT:-

	SQ. FT	SQ. MT
PLOT EXTENT	1995.00	185.40
GROUND FLOOR	833.59	77.47
PLOT COVERAGE	41.78 %	
F. S. I	0.41	

COLOUR INDEX:-

- PROPOSED ○
- BOUNDARY ○
- ROAD/ STREET ○



NORTH

DRAWN:-  
G.S.K. DATE: 01.09.01  
FILE NAME  
COR - 99

OWNER:- G. Kayalvizhi

**Er. V. SRINIVASALU, I.C.E.**  
Asst. Executive Engineer (Retd)  
Consulting Civil Engineer  
CLASS I LICENSED SURVEYOR  
Corporation of Madras  
REGD. NO 6  
OLD No.17, NEW No.6,  
NEW COLONY MAIN STREET,  
WEST SANDAPET, CHENNAI-15.

LICENSED SURVEYOR